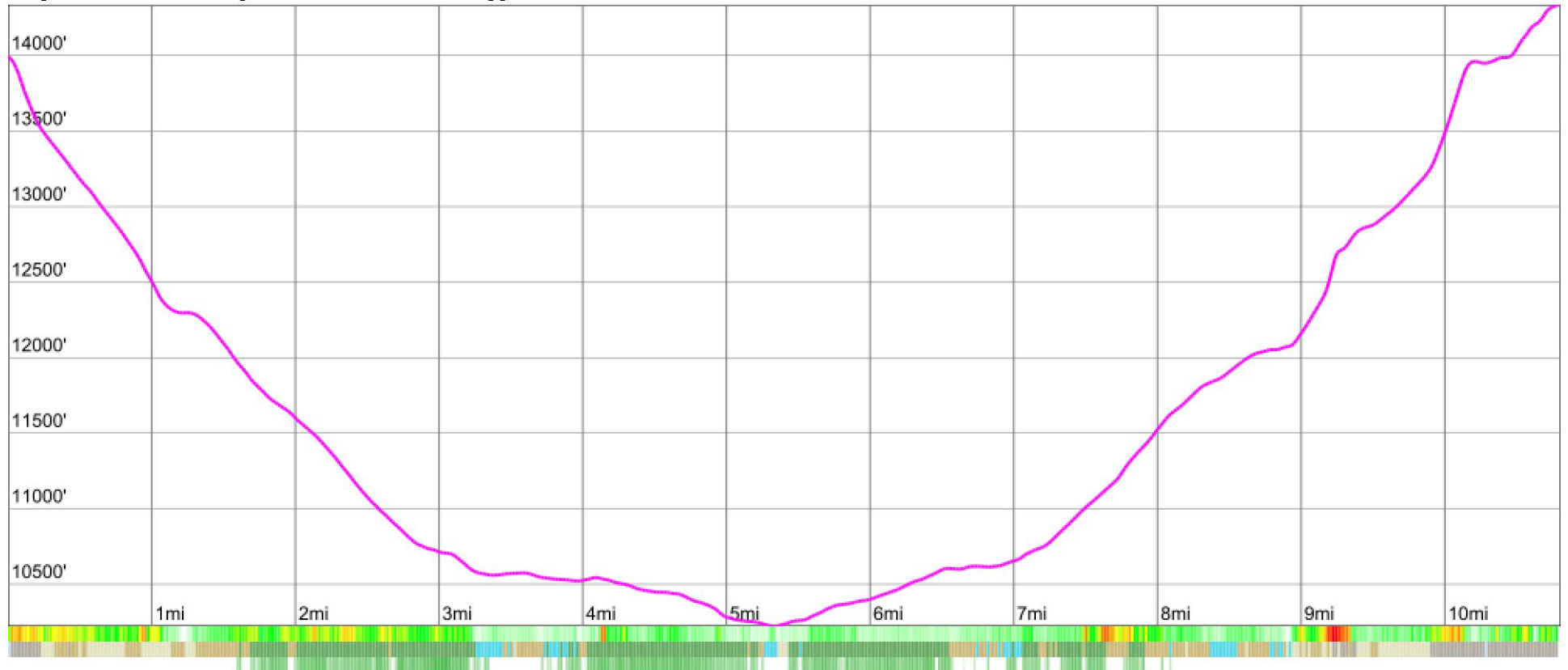
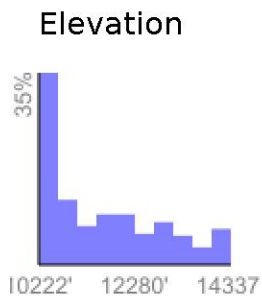


08 - Huron to La Plata

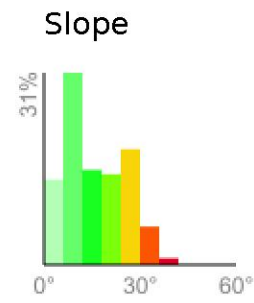
range 10220' to 14337' gain 4180' loss 3835' exaggeration 5.5x



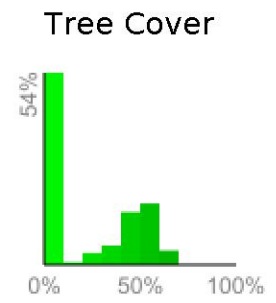
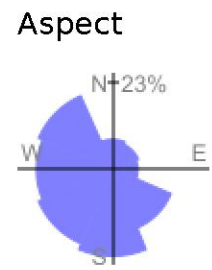
Slope Angle (top), Land Cover (middle), Tree Cover (bottom)



Min 10222'
 Avg 11600'
 Max 14337'
 Delta 4115'



Min 0°
 Avg 15°
 Max 41°



Land Cover

- Forest 42%
- Shrub 25%
- Grassland 13%
- Barren 12%
- Wetland 9%